


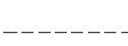


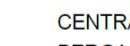

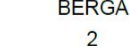





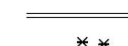


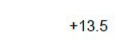

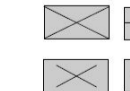

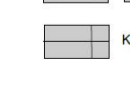






ILLUSTRATIONSKARTA

LEGEND

-  Befintlig bebyggelse
-  Befintlig småhusbebyggelse
-  Möjlig ny bebyggelse
-  Teknisk anläggning
-  Damm
-  Gata
-  Natur
-  Planområdesgräns
-  Användningsgräns
-  Egenskapsgräns
-  Sekundär egenskapsgräns



TECKENFÖRKLARING

- | | |
|--|---|
|  Fastighetsgräns |  Körbana |
|  Traktgräns |  Stig |
|  Kvarterstraktgräns |  Staket |
|  Kvarternamn |  Dike |
| CENTRALEN |  Ägostagsgräns |
| BERGA |  Barrskog resp lövskog |
| 2 |  Träd |
| 1:2 |  Åker |
| S.7 GA.2 |  Äng |
| Registernummer, fastighet med kvartersnamn |  Järnväg |
| Registernummer, fastighet med traktnamn |  Belysningsstolpe |
| Registernummer, samfällighet gemensamhetsanl. |  Ledningsstolpe |
| Rättighet, gräns |  Kabelskåp |
|  |  Markhöjd |
|  |  Höjdukurvor |
|  |  Rutnätskryss |
|  | |
|  | |
|  | |
| | |
| | |
| | |
| | |
| | |
| | |
| | |
| | |
| | |
| | |
| | |
| | |
| | |
| | |
| | |
| | |
| | |
| | |
| | |
| | |
| | |
| | |
| | |
| | |
| | |
| | |
| | |
| | |
| | |
| | |
| | |
| | |
| | |
| | |
| | |
| | |
| | |
| | |
| | |
| | |
| | |
| | |
| | |
| | |
| | |
| | |
| | |
| | |
| | |
| | |
| | |
| | |
| | |
| | |
| | |
| | |
| | |
| | |
| | |
| | |
| | |
| | |
| | |
| | |
| | |
| | |
| | |
| | |
| | |
| | |
| | |
| | |
| | |
| | |
| | |
| | |
| | |
| | |
| | |
| | |
| | |
| | |
| | |
| | |
| | |
| | |
| | |
| | |
| | |
| | |
| | |
| | |
| | |
| | |
| | |
| | |
| | |
| | |
| | |
| | |
| | |
| | |
| | |
| | |
| | |
| | |
| | |
| | |
| | |
| | |
| | |
| | |
| | |
| | |
| | |
| | |
| | |
| | |
| | |
| | |
| | |
| | |
| | |
| | |
| | |
| | |
| | |
| | |
| | |
| | |
| | |
| | |
| | |
| | |
| | |
| | |
| | |
| | |
| | |
| | |
| | |
| | |
| | |
| | |
| | |
| | |
| | |
| | |
| | |
| | |
| | |
| | |
| | |
| | |
| | |
| | |
| | |
| | |
| | |
| | |
| | |
| | |
| | |
| | |
| | |
| | |
| | |
| | |
| | |
| | |
| | |
| | |
| | |
| | |
| | |
| | |
| | |
| | |
| | |
| | |
| | |
| | |
| | |
| | |
| | |
| | |
| | |
| | |
| | |
| | |
| | |
| | |
| | |
| | |
| | |
| | |
| | |
| | |
| | |
| | |
| | |
| | |
| | |
| | |
| | |
| | |
| | |
| | |
| | |
| | |
| | |
| | |
| | |
| | |
| | |
| | |
| | |
| | |
| | |
| | |
| | |
| | |
| | |
| | |
| | |
| | |
| | |
| | |
| | |
| | |
| | |
| | |